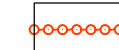
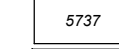













LEGENDA:

-  GRANICA OBUHVATA PLANA
 -  5737 GRANICA I BROJ KATASTARSKE PARCELE
 -  UP 5 GRANICA I BROJ URBANISTIČKE PARCELE
 -  GRAĐEVINSKA LINIJA GL 1
 -  POSTOJEĆI OBJEKTI KOJI SE ZADRŽAVAJU
 -  P+1 PLANIRANA SPRATNOST
-
-  TK PODZEMNI VOD
 -  PLANIRANI TK PODZEMNI VOD
 -  PLANIRANA TELEFONSKA CENTRALA
 -  PLANIRANA BAZNA STANICA MOBILNE TELEFONIJE
 -  TK OKNO
 -  PLANIRANO TK OKNO
 -  S1, S2, ..., S85 BROJ PLANIRANOG TK OKNA



list **11** PLAN
 2013
 PLAN TELEKOMUNIKACIONE
 INFRASTRUKTURE
 1:2500