
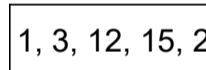


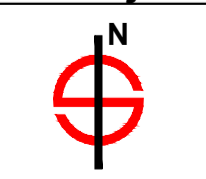
Koordinate karakterističnih tačaka granice zahvata
Izmjena i dopuna DUP-a "Topolica III" Opština Bar

1 6590788.99 4662589.74	15 6591133.48 4663082.65
2 6590768.09 4662660.16	16 6591148.66 4663084.61
3 6590749.40 4662720.72	17 6591166.26 4663088.48
4 6590726.51 4662790.23	18 6591180.88 4663092.94
5 6590673.43 4662926.23	19 6591226.17 4663026.16
6 6590620.36 4663062.24	20 6591247.45 4662983.62
7 6590730.31 4663091.73	21 6591253.93 4662965.32
8 6590750.93 4663097.05	22 6591260.46 4662942.19
9 6590761.50 4663098.87	23 6591265.04 4662919.43
10 6590771.30 4663100.13	24 6591268.08 4662895.37
11 6590786.76 4663100.87	25 6591268.93 4662868.98
12 6590801.90 4663100.80	26 6591268.91 4662729.34
13 6591097.29 4663082.60	27 6591268.90 4662589.71
14 6591116.65 4663081.68	28 6591028.95 4662589.71

LEGENDA

-  Granica zahvata Izmjena i dopuna DUP-a
-  Karakteristične tačke granice zahvata Izmjena i dopuna DUP-a

**IZMJENE I DOPUNE
DETALJNOG URBANISTIČKOG PLANA
"TOPOLICA III" OPŠTINA BAR**

POSTOJEĆE STANJE:		Oznaka sjevera 
KATASTARSKO-TOPOGRAFSKA PODLOGA SA GRANICOM ZAHVATA		
NARUČILAC:	VLADA CRNE GORE	Razmjera R 1:1000
OBRADIVAČ:		Broj lista 01
MINISTARSTVO EKOLOGIJE, PROSTORNOG PLANIRANJA I URBANIZMA		