

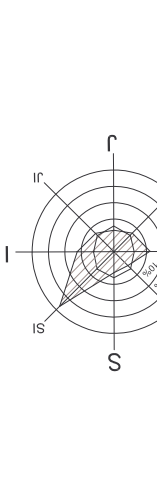


DETALJNI URBANISTIČKI PLAN "SERVISNA ZONA - POLJE"

LEGENDA:

GRANICE PLANA
 DUP
 površina u urbanističkom
 planiranju
 (red line symbol) površina u urbanističkom
 planiranju
 (grey line symbol) površina u urbanističkom
 planiranju

TACKA	koordinata X	koordinata Y
1	6592112.8780	4661619.4191
1	6592125.5230	4661678.1190
2	6592324.2058	4661588.5937
2	6592329.4784	4661595.7651
3	6592069.6519	4661493.7297
4	6592046.1415	4661416.3793
5	6592040.1092	4661361.5018
6	6592036.9250	4661304.8412
7	6592028.9098	4661232.1219
8	6591972.6538	4661088.5048
9	6591919.7356	4660934.5021
10	6591858.2167	4660776.5646
11	6591802.0399	4660635.1113
12	6591779.3175	4660566.6557
13	6591754.0329	4660468.5908
14	6591854.9494	4660429.0243
15	6591872.7609	4660513.1025
16	6591910.5921	4660639.3215
17	6591983.7029	4660825.7945
18	6592056.8138	4661012.2675
19	6592091.7269	4661116.7814
20	6592138.8413	4661269.5027
21	6592172.8245	4661377.3585
22	6592228.1453	4661457.7669
23	6592298.6908	4661553.8442



DUP - URBANISTIČKI ZAHVAT: OP. 14 na 88.3 76.41 m²

OPSTINA BAR

"basketing" doo-Bar

OBRAĐIVAC
 An. NEBOJSA MIL. OSEVIC d.d.p. Ing.

ODGOVORN PLANER
 DETALJNI URBANISTIČKI PLAN
 "SERVISNA ZONA - POLJE"

URBANISTIČKI PLAN

SITUACIJA - GEODETSKA PODLOGA
 SEPTEMBRA 2009. RAZMJERA 1:1000 LIST 01

