

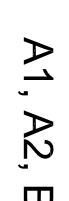
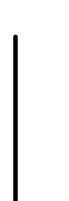


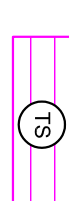







**DETALJNI URBANISTIČKI PLAN
"MARELICA"**

RI/1:1000

LEGENDA

-  granica zahvata
-  granica zone
-  oznaka zone
-  oznaka urbanističke parcele
-  površine za turističko stanovanje
-  staze i pristupi
-  uređeno zelenilo
-  vodotoci
-  more
-  trafostanica
-  rezervoar
-  pumpno postrojenje

NAJUŠNA POUŠINA